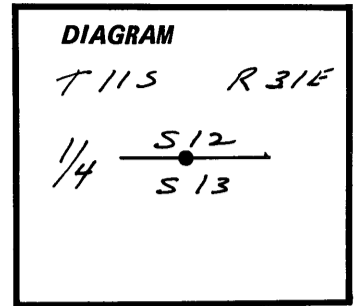


CERTIFIED RECORD OF LAND CORNER MONUMENTATION

History of original corner establishment:

Corner established in 1881 by H.D. Graddon & B. Robb  
Set post for 1/4 Section corner from which:  
a black pine, 12" in diam., bears N15°E, 15 lks.  
a black pine, 6" in diam., bears S15°E, 50 lks.



Description of corner evidence found:

None

Description of monument and accessories I established to perpetuate the original location of this corner:

Set 3" Aluminum cap on 2 1/2" Aluminum pipe 30" long & buried 24" in ground with mound of stone to cap.

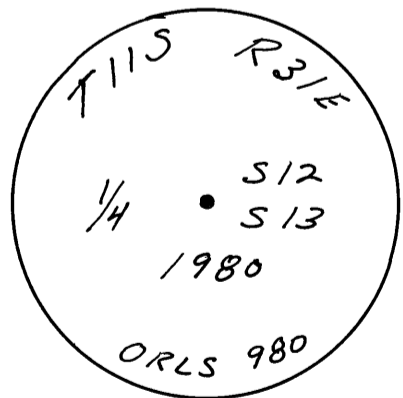
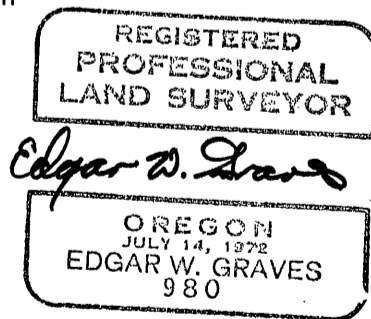
New Bearing Trees:

12" Black Pine, N56°E, 14.9', Scribed 1.4 S12, B.T.  
6" Black Pine, S14°E, 35.5', Scribed 1/4 S13, B.T.

All B.T.'s have sign 54-4 & 54-3 attached. Set steel guard post with 54-9 sign, 4' east of monument. Painted red band around bearing trees. Tagged trees with L.S 980 washer.

Witnesses: David Scott, Party Chief  
Harold Pavey, Chainman

MONUMENT STAMPED:



Office of *Surveyor* County of *Grant*  
State of *Oregon*, I hereby certify that the within instrument was filed in this office  
for record on the *2* day of *Oct*, 19*80*  
*Robert D. Segot* by \_\_\_\_\_  
(COUNTY OFFICIAL) (DEPUTY)